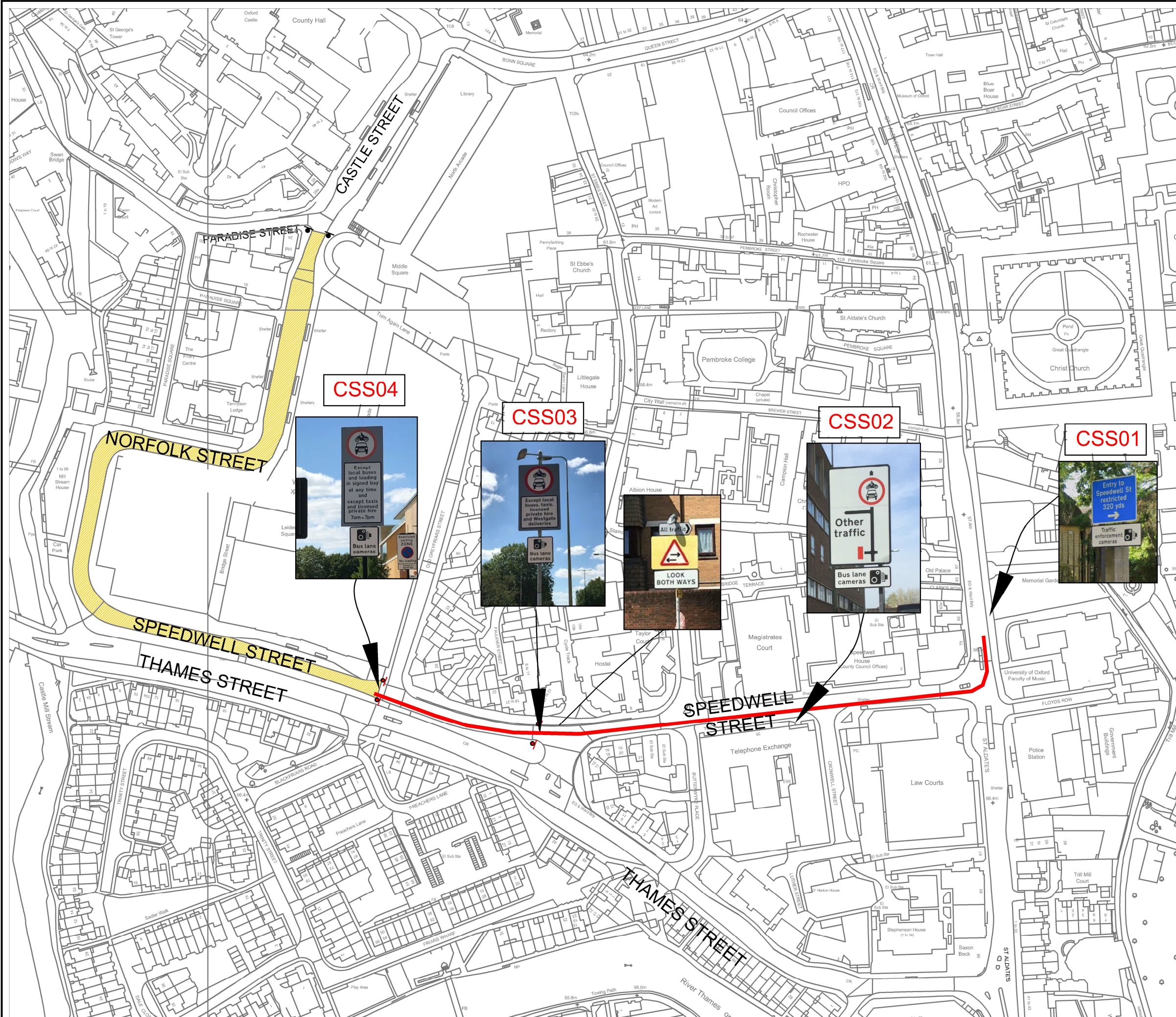




P:\12. Network Management\Parking Control\Bus Lane Folder\ANPR CAD drawings\CASTLE ST ADJUDICATION PLAN\Castle St Adjudication Plan 1.dwg



Drawing No. OX/BLE/CS/004 Revision v3

**KEY**

 **RESTRICTED AREA**  
ALL DAY (24 HOURS) LOCAL BUSES AND EXEMPT EMERGENCY SERVICE VEHICLES. TAXIS/PRIVATE HIRE ARE ALLOWED 7AM-7PM

 **DENOTES MOTORIST'S JOURNEY**

**SAFETY, HEALTH AND ENVIRONMENTAL INFORMATION**

IN ADDITION TO THE HAZARDS/RISKS NORMALLY ASSOCIATED WITH THE TYPES OF WORK DETAILED ON THIS DRAWING, NOTE THE FOLLOWING SIGNIFICANT RESIDUAL RISKS

CONSTRUCTION
(ENTER 'NONE' IF APPLICABLE)

MAINTENANCE/CLEANING
(ENTER 'NONE' IF APPLICABLE)

USE
(ENTER 'NONE' IF APPLICABLE)

DECOMMISSIONING/DEMOLITION
(ENTER 'NONE' IF APPLICABLE)

© Crown Copyright and Database rights 10023343 2017

Rev.	Date	Purpose of revision	Drawn	Checked	Approved

 **OXFORDSHIRE COUNTY COUNCIL**

Owen Jenkins  
Director for Infrastructure Delivery Communities  
Oxfordshire County Council  
County Hall  
New Road  
Oxford  
OX1 1ND  
Tel: 0845 310 1111

Project title

**OXFORD BUS LANES  
ADVANCED WARNING AND REGULATORY  
SIGNS**

Drawing title

**CASTLE STREET, OXFORD  
SPEEDWELL STREET APPROACH**

Drawing Status

Scale @ A3 1:2000	Drawn by VN Date drawn 30.11.22	Checked by JW Date checked	Approved by JW Date approved
----------------------	--	----------------------------------	------------------------------------

Oxfordshire Project No. & File Ref

Drawing No. OX/BLE/CS/004 Revision v3